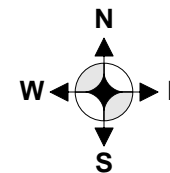




Route 74 West to Galesburg

Route 74 East to Peoria



Not to Scale

To Galesburg

To Fairview

To Elmwood

To Peoria

To Canton

North to Rt. 74 (Approx. 15.6 miles)

Route 97 South to Fairview

Gravel road

Main Street / Route 116

Main Street / Route 78 to Canton

Rt. 78 to Elmwood

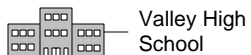
Town of Rapatee

Approx. 3.6 Miles


5.0 Miles

Route 116

Route 116



Valley High School



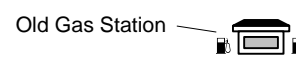
Old School Building



Kersh Cafe & Standard Station



Town of Middlegrove



Old Gas Station



Court Street

0.2 Miles

Gravel Road

Blue Gate

Little Lake

Cabin

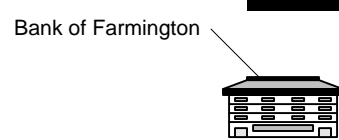
Blue Gate

Big Lake

1.7 Miles

3.0 Miles

Middlegrove Road



Bank of Farmington



Fulton Street

Fort Street

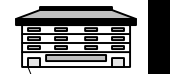
Fort Street/Route 116/78



Caseys General Store



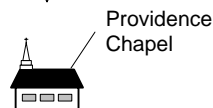
Chapman Jr. High School



Day & Palin IGA Store

Markley Road

1.5 Miles



Providence Chapel



Yellow Gate ENTRANCE

Farmington / Fairview Blacktop

Text directions to Why Not Now on the back of this page.